






	Footpaths
	Bridleways
	Restricted_Byways
	Byways
	Dorset_Parish

Bothenhampton highlighted in red

 ANNUAL MAINTENANCE
 SIA

Ref:
Date: 06/08/2014
Scale: 1:10000
Drawn By:
Cent X:
Cent Y:

GEOGRAPHICAL INFORMATION SYSTEMS



Dorset County Council

This map is based upon Ordnance Survey material with the permission of the Ordnance Survey on behalf of the Controller of Her Majesty's Stationery Office. Unauthorised reproduction infringes Crown Copyright and may lead to prosecution or civil proceedings.
Aerial Photography © UK Perspectives 2002 & © Getmapping 2005 & 2008
© Crown Copyright 2014. OS Licence Number 100019790